



# Final Conference

22nd October - Brussels



**Michel Dagbert,**  
President of Pas-de-Calais  
County Council





# NOSTRA

## A 3 year project in a nutshell

*M. Deruy and M. Fontalirand*  
*Deputy directors of Pas-de-Calais County Council*



# NOSTRA Launching Conference




April 2012

# Key figures



16 partners from 10 different countries



2,36 M€  
1,79 M€ ERDF



2 study visits  
4 workshops  
3 seminars





**Kent County Council**

***Dover Strait***



**Pas-de-Calais County Council**







Region Zealand

# Fehmarn Belt

Kreis  
Ostholstein







Helsinki-Uusimaa  
Region

Uusimaa  
Regional Council

# *Gulf of Finland*



Harju County  
Government





**Kvarken Council**

# ***Strait of Kvarken***



Corsican  
Environment  
Office



# *Strait of Bonifacio*

National Park  
of Maddalena  
Archipelago



Province of  
Sassari









Province of  
Reggio  
Calabria



# *Strait of Messina*

Province of  
Messina





Prezi



Regional  
Province of  
Trapani

# *Strait of Sicily*



# *Strait of Otranto*

Province of  
Lecce



Vlora  
Regional  
Council





Prezi

Danube Delta  
National Institute  
for Research and  
Development



***Danube Delta***







# 2012 - See and Learn

Visit of the Strait of Kvarken



Visit of the Strait of Bonifacio



# 2013 - Analyse and study

Workshop in Dover Strait  
January 2013, Kent



Sewage and Marine Spatial Planning

Workshop in the Gulf of Finland  
October 2013



Coast and Hinterland economy

Workshop in the Fehmarn Belt  
June 2013



Maritime safety and Green traffic

Workshop in the Strait of Otranto  
April 2013, Lecce



Tourism and cultural heritage

# 2014 - Think and Act

Seminar in the Strait of Messina  
February 2014




Link between the coast and hinterland

Seminar in the Strait of Bonifacio  
June 2014



Capitalisation on European projects

Seminar in Danube Delta  
September 2014, Tulcea



Fruitation of policy recommendations and implementation plans

# Visit of the Strait of Kvarken



June 2012



# Visit of the Strait of Bonifacio



October 2012



# 2012 - See and Learn

Visit of the Strait of Kvarken



Visit of the Strait of Bonifacio



# 2013 - Analyse and study

Workshop in Dover Strait  
January 2013, Kent



Workshop in the Gulf of Finland  
October 2013



Workshop in the Fehmarn Belt  
June 2013



Workshop in the Strait of Otranto  
April 2013, Lecce



# 2014 - Think and Act

Seminar in the Strait of Messina  
February 2014



Seminar in the Strait of Bonifacio  
June 2014



Seminar in Danube Delta  
September 2014, Tulcea



# Workshop in Dover Strait

January 2013, Kent



## Seascape and Marine Spatial Planning

# Workshop in the Strait of Otranto

April 2013, Lecce



 **Tourism and cultural heritage**

# Workshop in the Fehmarn Belt

June 2013



HEIMATTEIL FEHMARN 11. JUNI 2013

## Maritime Sicherheit im Brennpunkt

Grenzüberschreitender Workshop auf Fehmarn – Sager: Internationaler Erfahrungsaustausch hilfreich

**KURZ NOTIERT**  
Segelyacht gerät in Brand

FLÜGEL – Eine elfteinhalb Meter lange Segelyacht mit 68-jährigem Mannes gestern gegen 13 Uhr rund zehn Seemeilen westlich vom Flügler Leuchtturm in Brand. Der Mann konnte sich in seine Rettungsinsel begeben und von dort aus einen Notruf absenden. Eine zweite Yacht nahm den Skipper auf. Weitere Menschen waren nicht an Bord des Havarieten. Die Seenotleitung übernahm verständig die Deutsche Gesellschaft zur Rettung Schiffbrüchiger (DGzRS), die mit den Seenotkreuzern „Heiligenhafen“ und „Labe“ sofort ausrückte. Ganz in der Nähe des Unglücksortes befindet sich ein Schiffsgebiets-Sicherungsboot der Marine. Es traf als erstes beim Havarieten ein und begann mit der Brandbekämpfung. Die „Heiligenhafen“ nahm den Mann auf und übergab ihn in Heiligenhafen einer Rettungswagenbesatzung. Die „Labe“ kümmerte sich währenddessen um die Brandbekämpfung. Die Yacht wurde nach Heiligenhafen geschleppt, die Wasserschutzeinheit Heiligenhafen ermittelt. • 1

**Stadt- und Kirchenführung**

Die Teilnehmer der Sicherheitskonferenz am Fährbahnhof Puttgarden. • Foto: Kreis Oll

berichtet, die für einen koordinierten Einsatz bei manövrierunfähigen Schiffen angestrebt ist. Dies fand auf deutscher und dänischer Seite Interesse. Es wurde ein weiterer Austausch zwischen den Partnern zu diesem Thema vereinbart. • Der Gedanke „mehr Transport“ – weniger Verkehr“ – lag sich ebenfalls durch die Diskussion. Zum Thema „green traffic“ berichteten die Dänen mit einem Interreg-Projekt zur Öresund. Dort macht man sich Gedanken, wie die negativen Folgen des größer werdenden Güterverkehrs vermindert werden können.

**Kombination von Schiene und Autobahn**

Natürlich waren auch die Planungen zur Festen Fehmarnbeltsquerung – von großem Interesse. Aus Frankreich wurde eine Kombination von Schiene und Autobahn mit einem Narrenschnitzereifen in der Mitte angeprochen. Landrat Reinhard Sager wickelte im Anschluss an die Konferenz „Der starke und zukünftig noch steigende Verkehr durch den Fehmarnbelt macht es erforderlich, sich intensiver mit der Sicherheit des Schiffverkehrs zu beschäftigen. Dabei kann der Erfahrungsaustausch mit anderen Regionen in Europa sehr hilfreich sein.“ Sager zeigte sich außerdem sehr zufrieden mit der engen Kooperation im Zusammenhang mit dem Tunnelbau. Hier seien schon zahlreiche Arbeitsgruppen mit den zukünftigen Sicherungsmaßnahmen beschäftigt. Dazu zählt auch die Einführung einer deutsch-dänischen Überwachungseinheit in Travemünde, wie das Wasser- und Schiffsamt Lütbeck berichtet. • 1



Prezi

# Maritime safety and Green traffic



# Workshop in the Gulf of Finland

October 2013



## Coast and Hinterland economy

# 2012 - See and Learn

Visit of the Strait of Kvarken



Visit of the Strait of Bonifacio



# 2013 - Analyse and study

Workshop in Dover Strait  
January 2013, Kent



Workshop in the Gulf of Finland  
October 2013



Workshop in the Fehmarn Belt  
June 2013



Workshop in the Strait of Otranto  
April 2013, Lecce



# 2014 - Think and Act

Seminar in the Strait of Messina  
February 2014



Seminar in the Strait of Bonifacio  
June 2014



Seminar in Danube Delta  
September 2014, Tulcea



# Seminar in the Strait of Messina

## February 2014



 **Link between the coast and hinterland**

# Seminar in the Strait of Bonifacio

## June 2014



**Capitalisation on European projects**

# Seminar in Danube Delta September 2014, Tulcea



știri

## Reuniune științifică în aceste zile, la Tulcea

În această săptămână, s-a desfășurat la Tulcea un simpozion științific care a avut ca temă proiectul „NOSTRA – O rețea a strâmtorilor”, în care Institutul Național de Cercetare Dezvoltare Delta Dunării este partener.

„Proiectul NOSTRA are la bază un alt proiect, DELTANET - Rețeaua Regiunilor Deltaice Europene - Guvernanța Durabilă a Deltelor, în care INCDDD Tulcea a fost de asemenea partener. Întâlnirea de lucru a proiectului de la Tulcea s-a desfășurat pe parcursul a trei zile, prima zi fiind dedicată Deltei Dunării. Participanții la întâlnirea de lucru au făcut cunoștință cu Rezervația Biosferei Deltei Dunării prin intermediul prezentărilor și a două excursii organizate în această zonă, una în zona de reconstrucție ecologică Holbina-Dunavăț, iar cea de a doua în

zona de reconstrucție Lacul Fortuna”, a precizat INCDDD, Marian Proiectul NOSTRA reunește parteneri din 10 țări: obiectiv îmbunătățirea relațiilor transfrontiere a Delta Dunării pentru conservarea sității și patrimoniului acestora. În proiect sunt incluse opt strâmtori: Strâmtoarea Dover (între Anglia și Strâmtoarea Messina), Strâmtoarea Messina și Regio Calabria din Strâmtoarea Kvarken (între Finlanda și Suedia), Strâmtoarea (între Finlanda și Rusia), Strâmtoarea (între Italia și Albania), Strâmtoarea Fehmarn (între Germania și Danemarca), Strâmtoarea Bonifacio (între Corsica și Sardinia) și Strâmtoarea (între Italia și Tunisia).

Florența G

## Finalisation of policy recommendations and implementation plans



# 2012 - See and Learn

Visit of the Strait of Kvarken



June 2012

Visit of the Strait of Bonifacio



October 2012

# 2013 - Analyse and study

Workshop in Dover Strait  
January 2013, Kent



Seascape and Marine Spatial Planning

Workshop in the Gulf of Finland  
October 2013




Coast and Hinterland economy

Workshop in the Fehmarn Belt  
June 2013



Maritime safety and Green traffic

Workshop in the Strait of Otranto  
April 2013, Lecce



Tourism and cultural heritage

# 2014 - Think and Act

Seminar in the Strait of Messina  
February 2014



Link between the coast and hinterland

Seminar in the Strait of Bonifacio  
June 2014



Capitalisation on European projects

Seminar in Danube Delta  
September 2014, Tulcea



Finalisation of policy recommendations  
and implementation plans

# What are the results?



## **1** baseline study

- at the scale of the partnership
- at the scale of each strait



## **1** good practices and policy recommendations guide

**50** good practices identified



**15** implementation plans

# The good practices guide

## 7 themes



Joint governance



Seascapes and marine planning



Sustainable tourism



Sustainable transport



Maritime safety



Responsible economic development



Direct actions in favor of natural environment



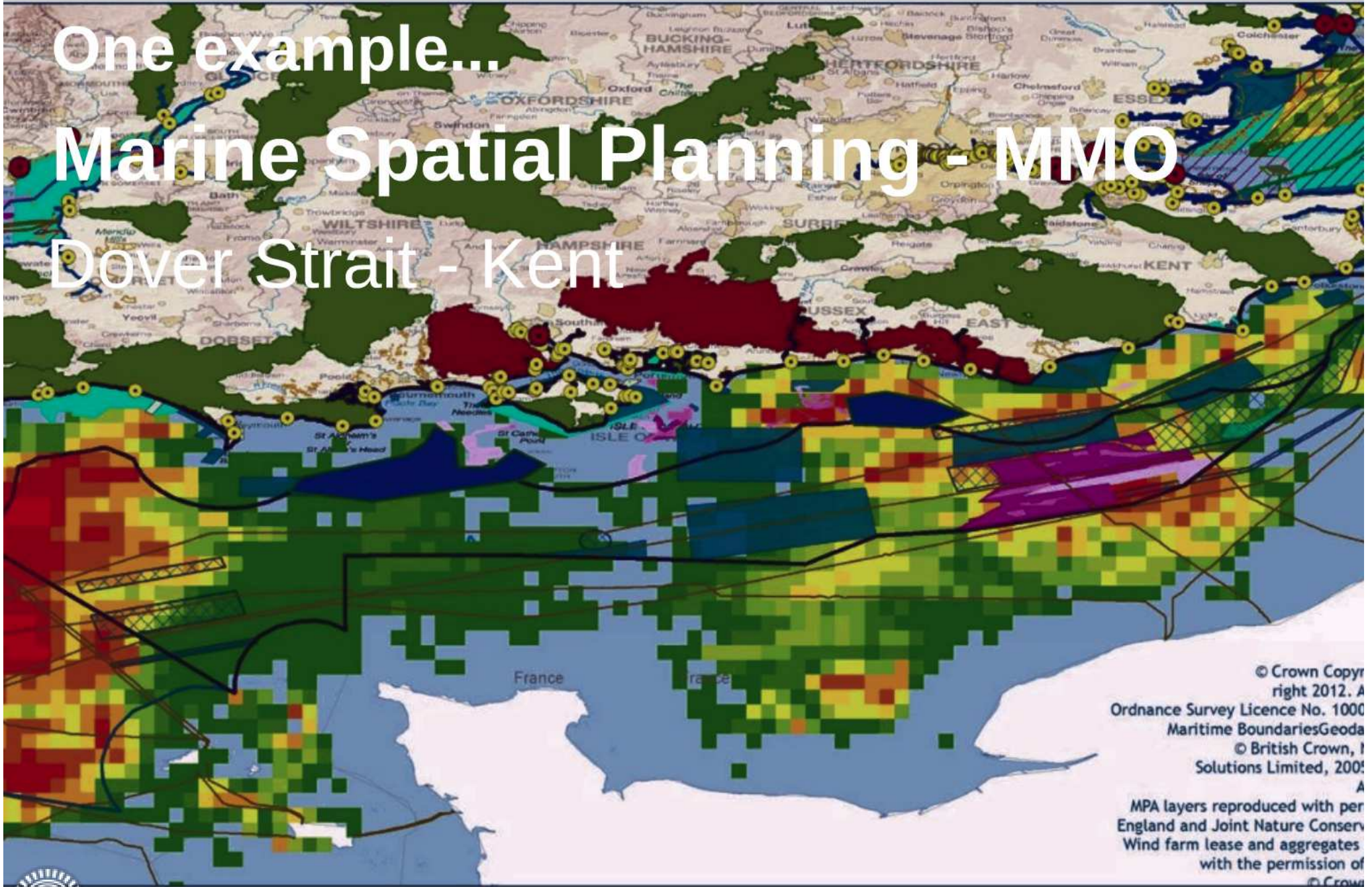


One example...  
**The Kvarken Council**  
Kvarken

One example...

# Marine Spatial Planning - MMO

Dover Strait - Kent



© Crown Copyright 2012. A  
Ordnance Survey Licence No. 1000  
Maritime BoundariesGeoda  
© British Crown, I  
Solutions Limited, 2001  
A

MPA layers reproduced with per  
England and Joint Nature Conserv  
Wind farm lease and aggregates  
with the permission of  
© Crown



One example...  
**Friendly Islands Route**  
Gulf of Finland



Prezi

One example...

# The Fehmarn Tunnel

Fehmarn Belt

One example...

# MIRG (Maritime Incident Response Group)

Dover Strait



Picture: Mark Neelemans





One example...  
**PNA Saline**  
Strait of Messina

An underwater photograph showing a vibrant marine ecosystem. In the foreground, a bright red starfish is resting on a rocky, algae-covered seabed. To its right, a small white clam is visible. The background is filled with dense, green seagrass or eelgrass, with sunlight filtering through the water from the upper right, creating a shimmering effect.

One example...

**A cross-border action plan  
for biodiversity conservation  
Strait of Bonifacio - EGTC-PMIBB**

# What are the results?



**1950** copies of newsletters sent



**1422** mentions of the word "strait" in the project outputs



**About 2500** visitors on the project website



**15** articles on the project website



# But also...



**10 026** emails received and sent by the project coordinator since 2012



**About 216** hours of meetings between partners



**About 800** fishes eaten together by the partners



**5** luggage lost

# A stronger partnership!





*On the behalf of the 16 partners,*

**Thank you!**

Danke!

Merci !

Mulțumesc!

Grazie!

Falemnderit!

Tak!

Kiitos!

Aitäh!

